Isaac Powell

State of North Carolina

To the Sheriff of Johnston — County Greeting. You are hereby commanded to Take the body of Isaac Powell Administrator of all & singular the Goods Chattels Rights & Credits which if to be found in your Bailiwick and the same safely keep so that you have her before the Judges of the Superior Court of Laws and Equity to be holden for the District of Edenton at the Court house in Edenton on the third — day of November — next. Then and there to Answer William Powell of a Plea that he render to him four hundred Pounds Current Money of Virginia of the Value of five hundred and thirty three Pounds Six Shillings & eight Pence Specie which he unjustly detains from him to his Damage four hundred Pounds — herein fail not and have you there this Writ. Witness Blake Baker Clerk of our said Court at Edenton the XIIth — day of May — in the IXth — year of the Independence of the State and Anno Dominie 1785

Blake Baker Clk

Sd. the 14 day of May — 1785

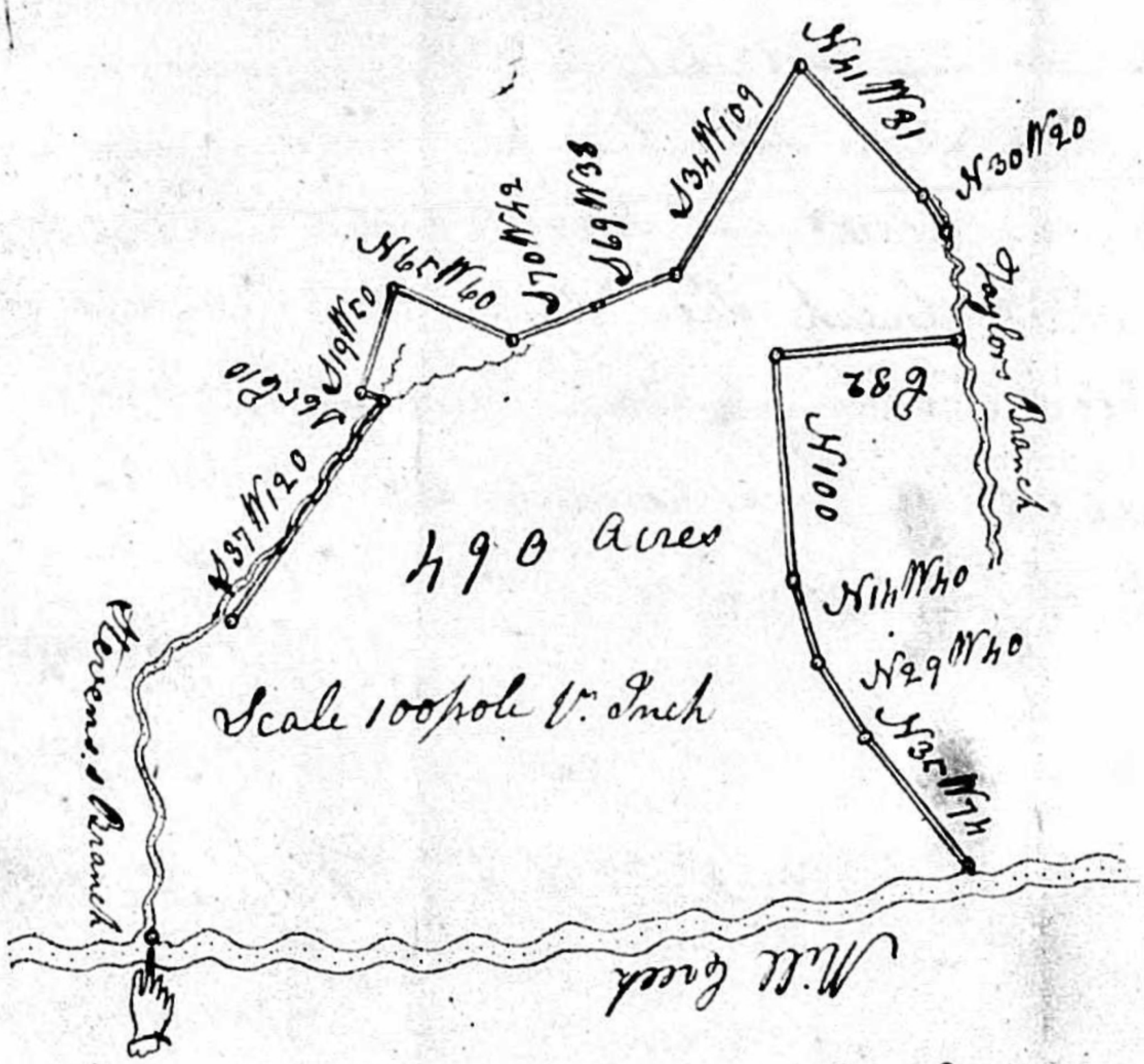

In obedience to an order of the County Court ysued 27th of Decr 1821 we the Subscribers having been duly Summoned and Sworn have Laid off to Fanny Tail formerly the Widow of Isaac Towel Dec.d the following Tract or parcel of Land as her Dower as the above plan will represent. by & through her own Consent, as also by the Consent of all the Heirs by and through Eli Clarck; being between one Sixth & one Seventh of the whole of the Land s.d Towel was Seizd & possess.d of

Begn at the mouth of Stevens's Branch runs up the Meanders of s.d Branch to a red oak Mrs Blackmans Corner then her Line S37 W120 pole to a Stake her Corner in the fork of the Branch then her Line S45 E10 pole to a white oak then her Line S19 W 50 pole to a Stake in Eldredges field then his Line N65 W60 pole to a red oak his Corner then his Line S70 W42 pole to a Stake his Corner then his Line S69 W38 pole to a Dead pine then his Line S34 W109 pole to a Stake by the path then N41 W81 pole to a Stake at the head of Taylors Branch then N30 W20 pole to a pine & Gum

then

then down the Meanders of the Branch to a Maple in David Lees Line then his Line E 82 pole to a Stake his Corner then his Line N 100 pole to a Stake then his Line N 14 W 40 pole to a Dead pine then along an agreed Line N 29 W 40 pole then N 35 W 74 pole to the run of Mill Creek then down the Meanders of the Creek to the Begn Containing Four Hundred & Ninety acres In witness whereof we have hereunto set our hands & seals this 15th Day of Jany 1822

Wm Bryan Lea
James Lee Jr Lea
Wm Veale Lea
John Larkins Lea
Lewis Jernigan Lea
Samuel Ingram Lea
Nicholas Rose Lea
Joseph Hairfield Lea
Wm M Eldridge Lea
Rolin Boon Lea
Saml Sikes Lea
Isaac Langston Lea

State of Pennsylvania } Be it remembered that on this 12th day of February Anno 1822
Philadelphia county } before me the Subscriber a Justice of the Peace in and for the County aforesaid personally came Nathaniel Edmunds Hampton
and acknowledged the within Deed to be his act and deed
Given under my hand and seal the day and year aforesaid
Nathaniel Hampton
Justice of the Peace

Recorded in the Clerks Office of said County in Book 13 page 52
Wm Saunders Clk

32

Dower of Fanny Fail. formerly the Widow of Isaac Powell

Feby 1822

Registered in the Registers office of Johnston County in Book A page 58 this 11th day of Sept 1838

47

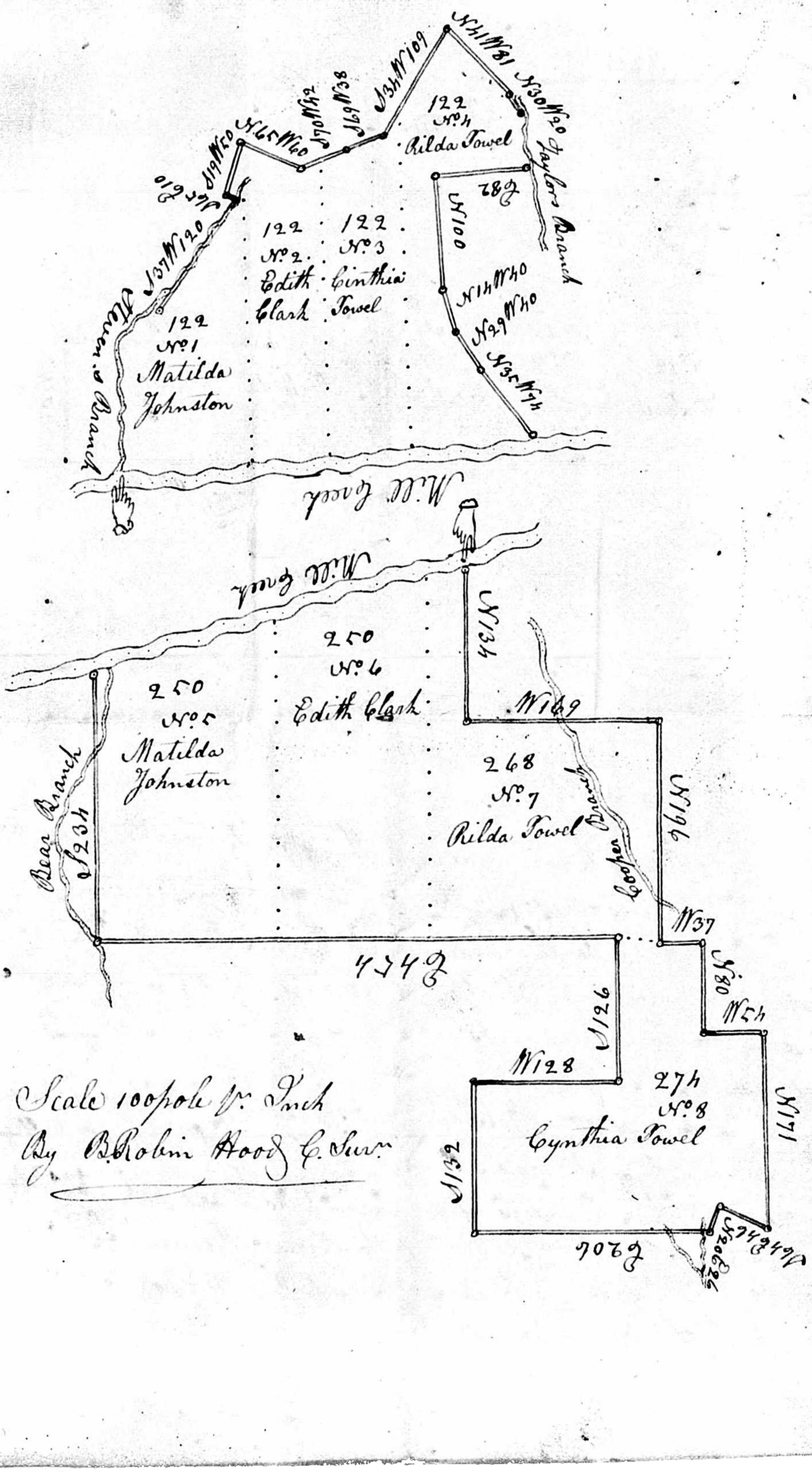

Scale 100 pole ℔ Inch

By B. Robin Hood & C. Surv.

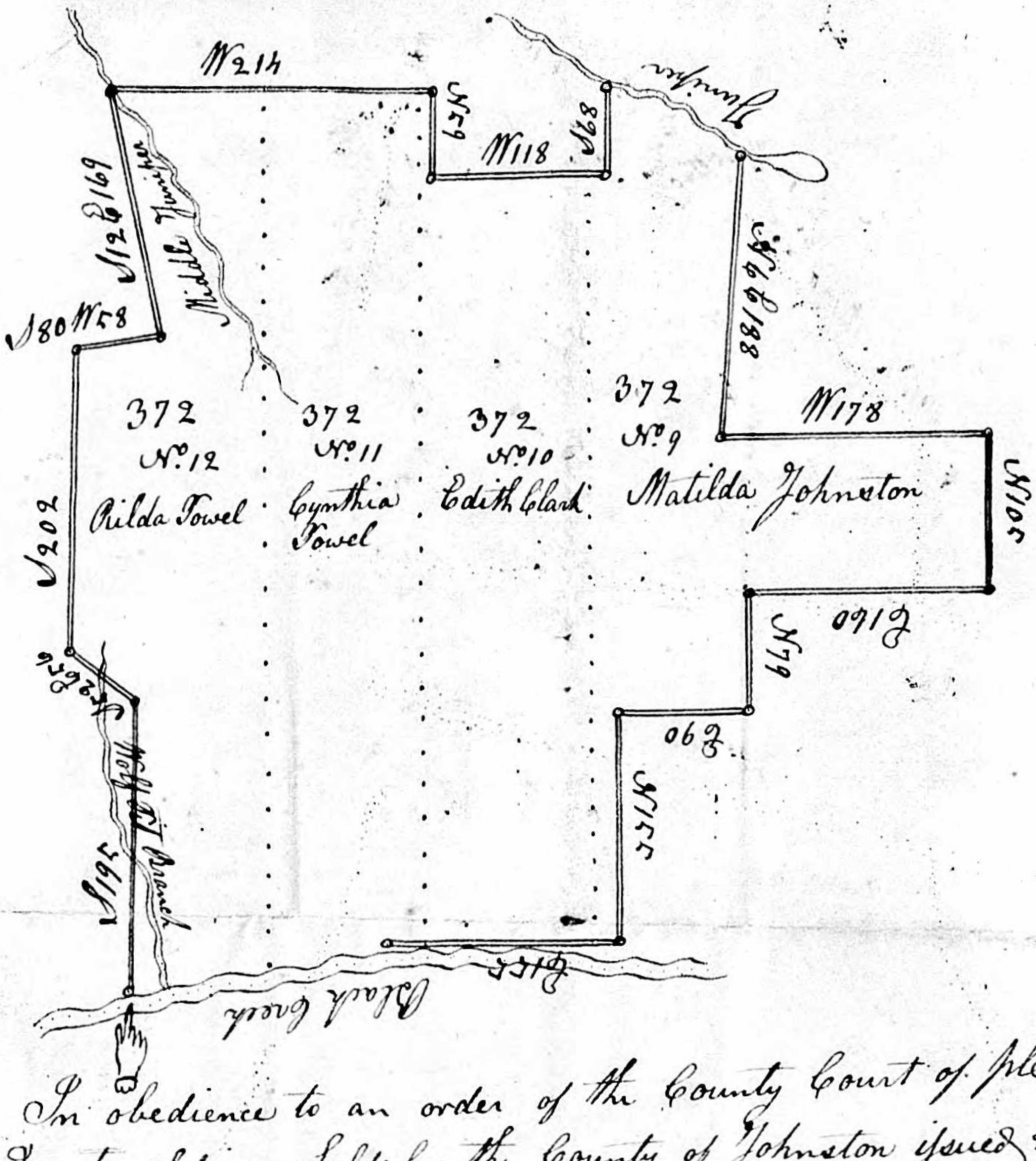

In obedience to an order of the County Court of Pleas & Quarter Sessions held for the County of Johnston issued 27th of December 1821. We the undersigned having been duly Qualified have Laid off and allotted to each of the Heirs of Isaac Towel Dec.d the following Lots of Land; as the annexed plans will represent

Beginning for Matilda Johnston wife of Rading Johnston at the mouth of Stevens.s Branch on the South side of Mill Creek & runs up the Meanders of s.d Branch to a red oak Mrs Black.s = mans Corner on the West side of the Branch then her Line S37 W120 pole to a Stake her Corner in s.d Branch then W7 pole to a Stake in the mouth of a Small Branch then North to a Sweet Gum on Mill Creek then down the Meanders of Mill Creek to the Begn Containing one Hundred and Twenty two Acres. represented in the plan No 1 also

also one other Tract Begn at a Laurel on the Bank of Mill Creek Nathan Altmans Corner & runs his Lin N234 pole to a Small poplar in Bear Branch then W158 pole to a pine Edith Clarks Corner then her Lin South to Mill Creek then down the Meanders of Mill Creek to the Begn Containing Two Hundred and fifty acres, represented in the plans by N.5 —

Also one other Tract Begn at a pine Bryans Corner near the mouth of Gum Swamp on the south side of Black Creek runs his Lin S155 pole to a B.jack his Corner then his Lin W90 pole to a Stake then S79 pole to a white oak (down) a Stake then W160 pole to a Stake in Bryans Lin then S105 pole to a Small pine then with Temples.s Lin E178 pole to a pine in a bottom by a Branch his Corner then his Lin S6W188 pole to a Stake in the Juniper then down the Meanders of the Juniper to a Black Gum his Corner then with his Lin N68 pole to a Stake then E12 pole to a pine then North to Bryans Lin near the Creek then West to the Begn Containing Three Hun=dred & Seventy Two Acres represented in the plans by N.9 ——

Begn for Edith Clark wife of Eli Clark at a Sweet Gum on the South side of Mill Creek Matilda Johnstons Corner runs her Lin South to a Stake in the mouth of a Small Branch her Corner then her Lin E7 pole to a Stake Mrs Blackmans Corner then her Lin S65 E10 pole to a white oak at the Corner of the fence. then her Lin S19 W50 pole to a Stake in Eldredges Lin then his Lin N65 W60 pole to a red oak his Corner then his Lin S70W about 19 pole to a Stake Cyntha Powels Corner then her Lin North to Mill Creek then down the Meanders of the Creek to the Begn Containing one Hun=dred and Twenty Two Acres represented in the plans N.2

Also one other Tract Begn at Matilda Johnstons Corner on the North side of Mill Creek runs her Lin North to a pine her Corner in Blackmans Lin then his Lin W135 pole to a Stake Rilda Powels Corner then her Lin South to Mill Creek then down the Meanders of the Creek to the Begn Containing Two Hundred & Fifty Acres represented in the plans by N.6

Also one other Tract Begn at Cynthia Powels Corner on the South side of Black Creek and runs her Lin South to a Stake in Temples.s Lin then his Lin W10 pole to a pine his Corner then his Lin N59 pole to a B.jack his Corner then his Lin W106 pole to a pine Matilda Johnstons Corner then her Lin North to Bryans Lin near Black Creek then his Lin East to

to the Beg.n Containing Three Hundred and Seventy Two acres repre=
=sented in the plans by N.o 10 ——

Beg.n for Cynthia Powel at Edith Clarks Corner on the south side of Mill Creek and runs her Lin South to a Stake her Corner in Wm Eldredges Lin then his Lin S70W about 23 pole to a Stake his Corner then his Lin S69W 38 pole to a Dead pine at the Corner of his fence then his Lin S34W 32 pole to a pine Rilda Powels Corner then her Lin North to Mill Creek then down the Meanders of the Creek to the Beg.n Containing one Hundred and Twenty Two acres represented in the plans by N.o 3 ——

Also one other Tract Beg.n at a Stake David Lees Corner and runs Lewis Tails Lin W37 pole to a pine his Corner in John Bryans Lin then his Lin N80 pole to a Stake then W54 pole to a pine John Lees Corner then his Lin N171 pole to a B.jack in Lovet Lees Lin by his fence then his Lin S64 E46 pole to a red oak his Corner then his Lin N20 E26 pole to a Stake on the side of Lovet Lees Mill Branch then his other Line E206 pole to a pine then S132 pole to a B.jack Nathan Altmans Corner then his Lin W128 pole to a B.jack his Corner then his Lin S126 pole to a B.jack his Corner then to the Beg.n Containing Two Hun=
=dred & Seventy Four Acres. as represented in the plans by N.o 8 —

Also one other Tract Beg.n at Rilda Powels Corner on the south side of Black Creek and runs her Lin South to a pine her Corner in Temples.s Lin then his Lin W104 pole to a Stake Edith Clarks Corner then her Lin North to Black Creek then down the Meanders of the Creek to the Beg.n Containing Three Hun=
=dred & Seventy Two Acres represented in the plans by N.o 11 —

Beg.n for Rilda Powel at a Black Gum Cynthia Powels Corner on the South side of Mill Creek & runs her Lin South to a pine in Wm Eldredges Lin then his Lin S34W 77 pole to a Stake by the path in John Eldredges Lin then his Lin N41 W81 pole to a Stake at the head of Taylors Branch then N30 W20 pole to a pine & Gum then down the Meanders of s.d Branch to a Maple in David Lees Lin then his Lin E82 pole to a Stake his Corner then his Lin N100 pole to a Stake his Corner then

his

his Line N 14 W 40 pole to a Dead Pine then along an agreed Line N 29 W 40 pole then N 35 W 74 pole to the run of Mill Creek then down the Meanders of the Creek to the Beg.n Containing one Hundred & Twenty Two Acres. represented in the plans N.o 4 ——————

Also one other Tract Beg.n at the mouth of Taylors Gablin Branch on Mill Creek Davids Lees Corner & runs his Line N 134 pole to a Pine his Corner then his Line W 169 pole to a B. Jack his Corner then his Line N 196 pole to a Stake Cynthia Powels Corner then her Line & Altmans Line E about 200 pole to a Stake Edith Elards Corner then her Line South to Mill Creek then up the Meanders of the Creek to the Beg.n Containing Two Hundred & Sixty Eight Acres represented in the plans by N.o 7 ——————

Also one other Tract Beg.n at a Black Gum on the South side of Black Creek near the mouth of Wolf pit Branch Joel Nichols.n Corner & runs his Line S 195 pole to a pine by the side of a Little drain then S 52 E 56 pole to a Stake Cliftons Corner then his Line S 202 pole to a Small pine his Corner then his Line S 80 W 58 pole to a red oak his Corner the[illegible]

[illegible] then his Line S12 6169 pole to a Black Gum in the middle Juniper Massengills Corner then his Line W100 pole to a pine Cynthia Towels Corner then her Line North to Black Creek then down the Meanders of the Creek to the Begn Containing Three Hundred and Seventy Two acres. represented in the plans by No 12

(NB. these Last bounds includes about Sixteen acres of Bryan Smiths & Vacant Land together for which I have made an allowance)

In witness whereof we have set our hands and seals this 21st Day of Jany 1822

B. Robin Hood (Seal)

his
David O Lee senr (Seal)
mark

Saml Lee Jr (Seal)

State of North Carolina } February Term 1822
Johnston County } Then was this Report Entered
and Confirmed and ordered to be Enrolled and
Registered

Wm Saunders Clk

Enrolled in the Clerks office in said
County in Book B Page 42

Wm Saunders Clk

Registered in the Registers Office of Johnston
County in Book A. Page 54. 55. 56 & 57 — this
11th day of September 1838

Division of the Estate of Isaac Towel Dec.d

Febry Term 1822.